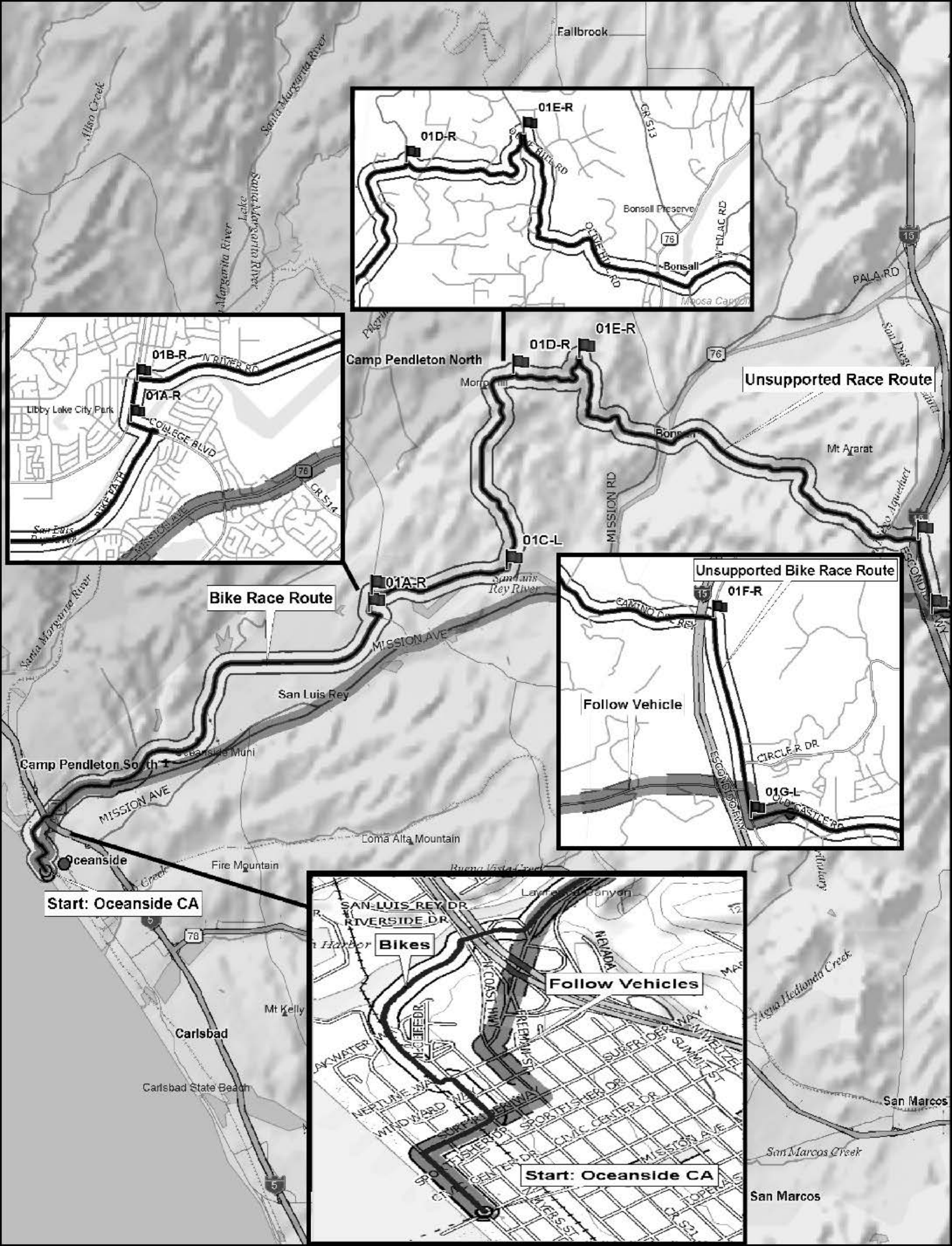
Fallbrook
01E-R
01D-R
CR S13
Bonsall Preserve
Bonsall
Moosa Canyon
PALA RD
01B-R
01A-R
Libby Lake City Park
COLLEGE BLVD
CR S14
Camp Pendleton North
01E-R
01D-R
Unsupported Race Route
Mt Ararat
MISSION RD
01C-L
01A-R
Bike Race Route
MISSION AVE
San Luis Rey
Unsupported Bike Race Route
01F-R
Follow Vehicle
CIRCLE R DR
01G-L
Camp Pendleton South 1
Oceanside Muni
Loma Alta Mountain
Oceanside
Fire Mountain
Start: Oceanside CA
SAN LUIS REY DR
RIVERSIDE DR
Bikes
Follow Vehicles
Mt Kelly
Carlsbad
Carlsbad State Beach
San Marcos
San Marcos Creek
Start: Oceanside CA
San Marcos

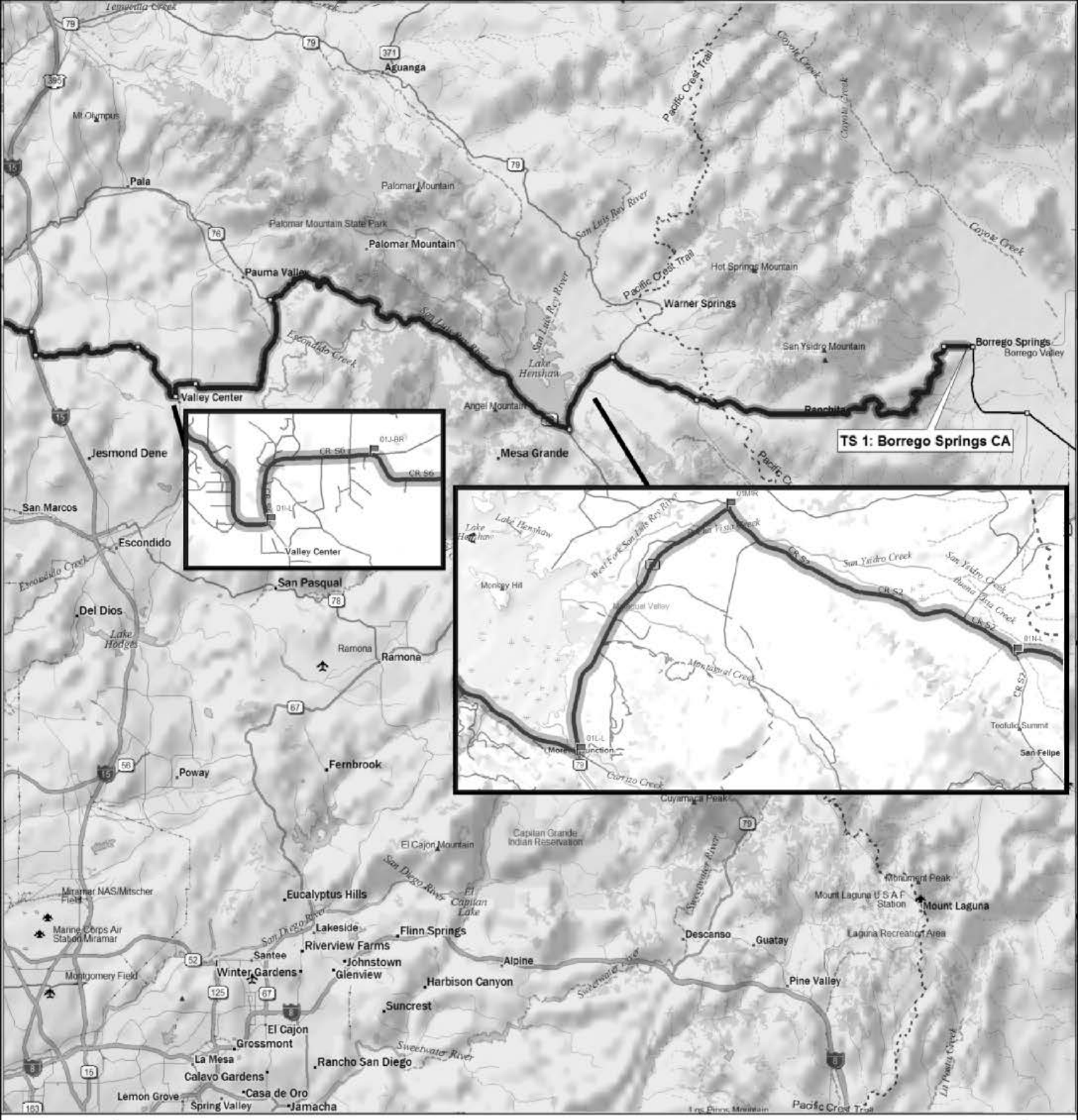
TS 1: Borrego Springs CA
Aguanga
Pala
Palomar Mountain
Palomar Mountain State Park
Pauma Valley
Warner Springs
Hot Springs Mountain
San Ysidro Mountain
Borrego Springs
Borrego Valley
Ranchita
Mesa Grande
Angel Mountain
Lake Henshaw
Valley Center
Jesmond Dene
San Marcos
Escondido
San Pasqual
Del Dios
Lake Hodges
Ramona
Poway
Fernbrook
Miramar NAS/Mitscher Field
Marine Corps Air Station Miramar
Montgomery Field
Eucalyptus Hills
Lakeside
Riverview Farms
Santee
Winter Gardens
Johnstown
Glenview
Flinn Springs
Alpine
Harbison Canyon
Suncrest
El Cajon
Grossmont
La Mesa
Calavo Gardens
Lemon Grove
Casa de Oro
Spring Valley
Jamacha
Rancho San Diego
El Cajon Mountain
Capitan Grande Indian Reservation
El Capitan Lake
Descanso
Guatay
Pine Valley
Laguna Recreation Area
Mount Laguna U S A F Station
Mount Laguna
Monument Peak
Cuyamaca Peak
Pacific Crest Trail
Coyote Creek
San Luis Rey River
Escondido Creek
Sweetwater River
San Diego River
Lake Henshaw
Montezuma Valley
Monserate Mountain
Carrizo Creek
Teofulio Summit
San Felipe
Los Pinos Mountain
Lil Peaks Creek

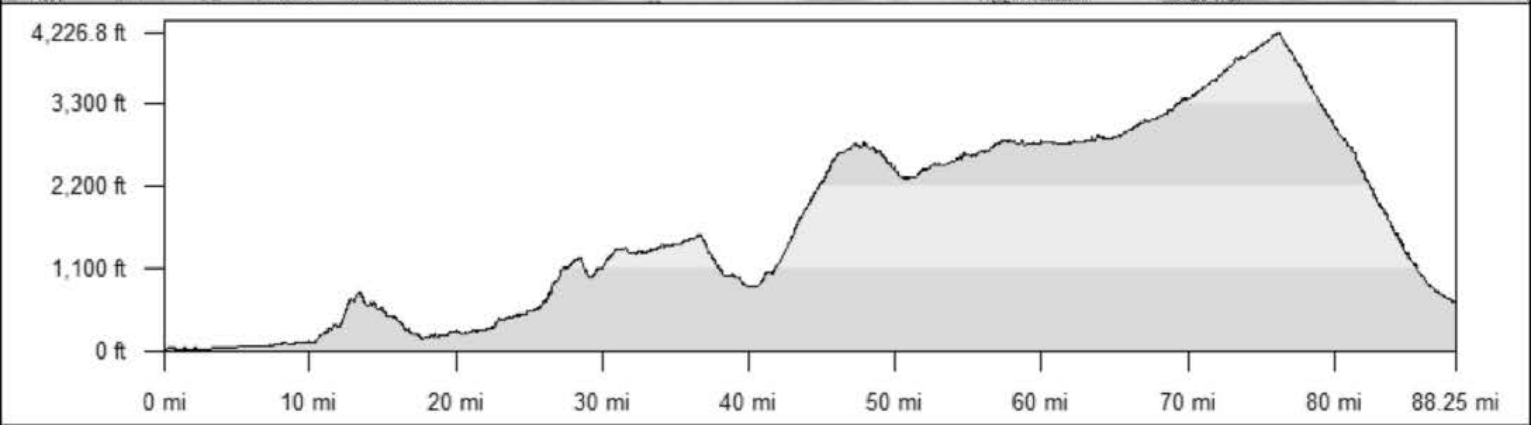
4,226.8 ft
3,300 ft
2,200 ft
1,100 ft
0 ft
0 mi
10 mi
20 mi
30 mi
40 mi
50 mi
60 mi
70 mi
80 mi
88.25 mi

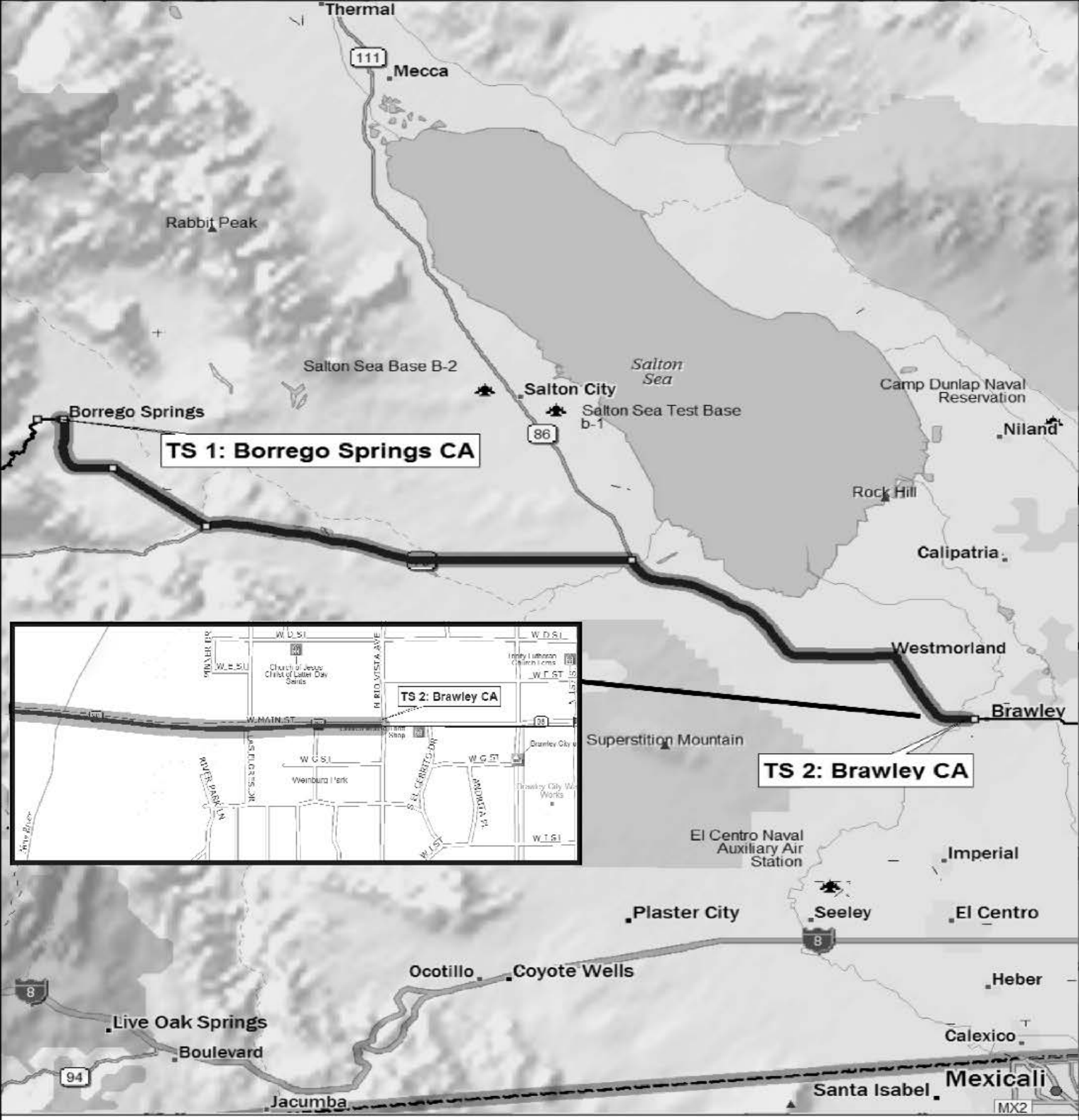
Thermal
111
Mecca
Rabbit Peak
Salton Sea Base B-2
Salton Sea
Salton City
Salton Sea Test Base
b-1
86
Camp Dunlap Naval
Reservation
Niland
Borrego Springs
TS 1: Borrego Springs CA
Rock Hill
Calipatria
Westmorland
Brawley
TS 2: Brawley CA
Superstition Mountain
TS 2: Brawley CA
El Centro Naval
Auxiliary Air
Station
Imperial
Plaster City
Seeley
El Centro
8
Ocotillo
Coyote Wells
Heber
Live Oak Springs
Calexico
Boulevard
94
Mexicali
Santa Isabel
Jacumba
MX2

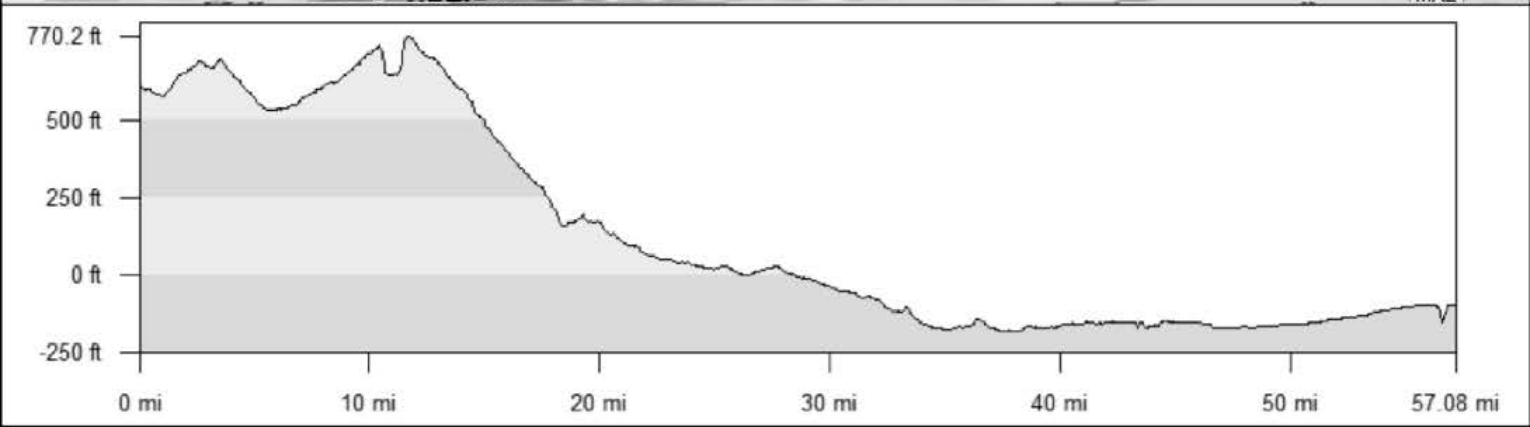
770.2 ft
500 ft
250 ft
0 ft
-250 ft
0 mi
10 mi
20 mi
30 mi
40 mi
50 mi
57.08 mi

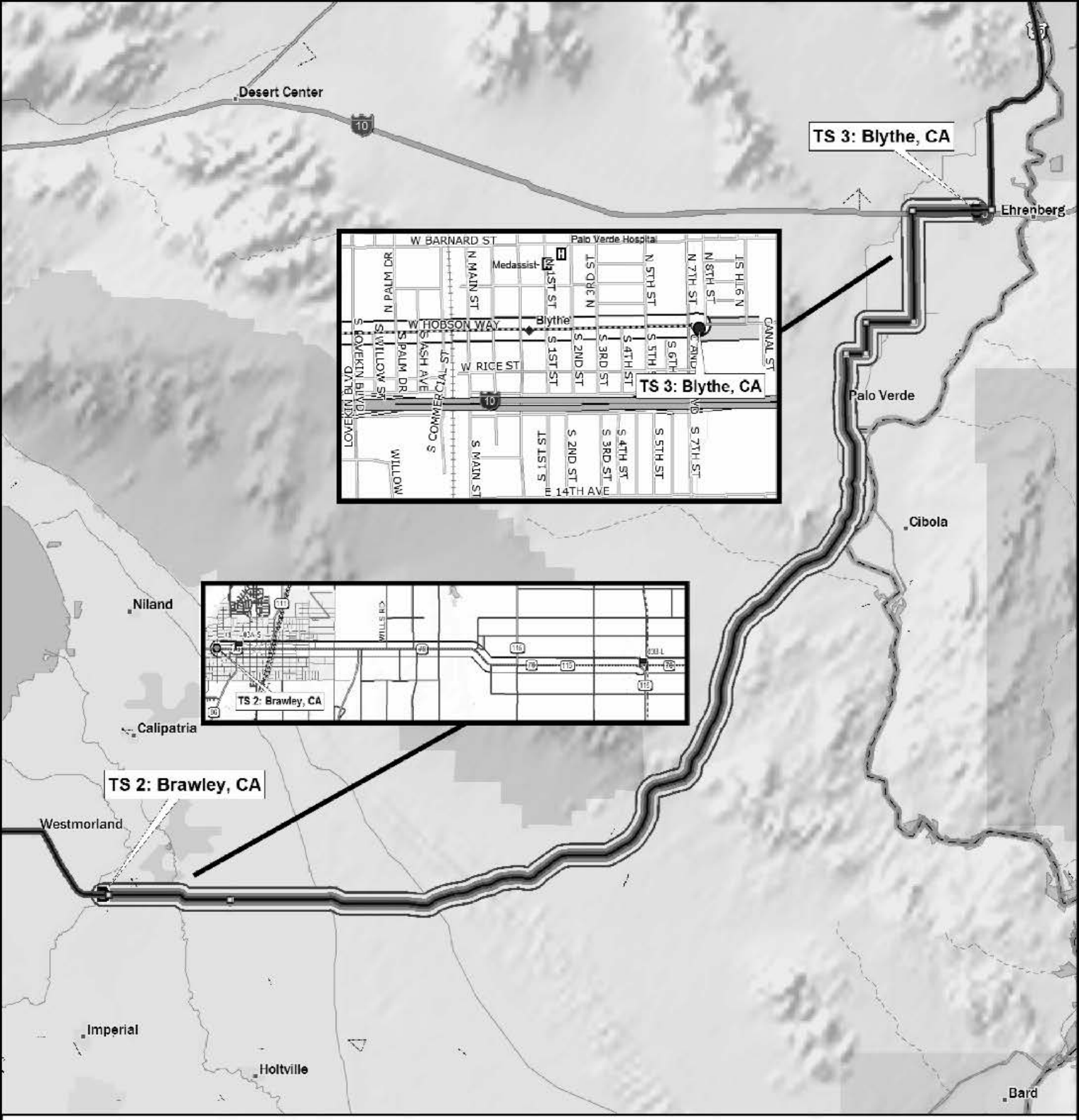
Desert Center
10
TS 3: Blythe, CA
Ehrenberg
W BARNARD ST
Palo Verde Hospital
Medassist
N PALM DR
N MAIN ST
N 1ST ST
N 3RD ST
N 5TH ST
N 7TH ST
N 8TH ST
N 9TH ST
W HOBSON WAY
Blythe
S WILLOW ST
S PALM DR
S ASH AVE
W RICE ST
S 1ST ST
S 2ND ST
S 3RD ST
S 4TH ST
S 5TH ST
S 6TH
S 7TH ST
CANAL ST
LOVEKIN BLVD
S COMMERCIAL ST
S MAIN ST
14TH AVE
TS 3: Blythe, CA
Palo Verde
Cibola
Niland
TS 2: Brawley, CA
Calipatria
TS 2: Brawley, CA
Westmorland
Imperial
Holtville
Bard

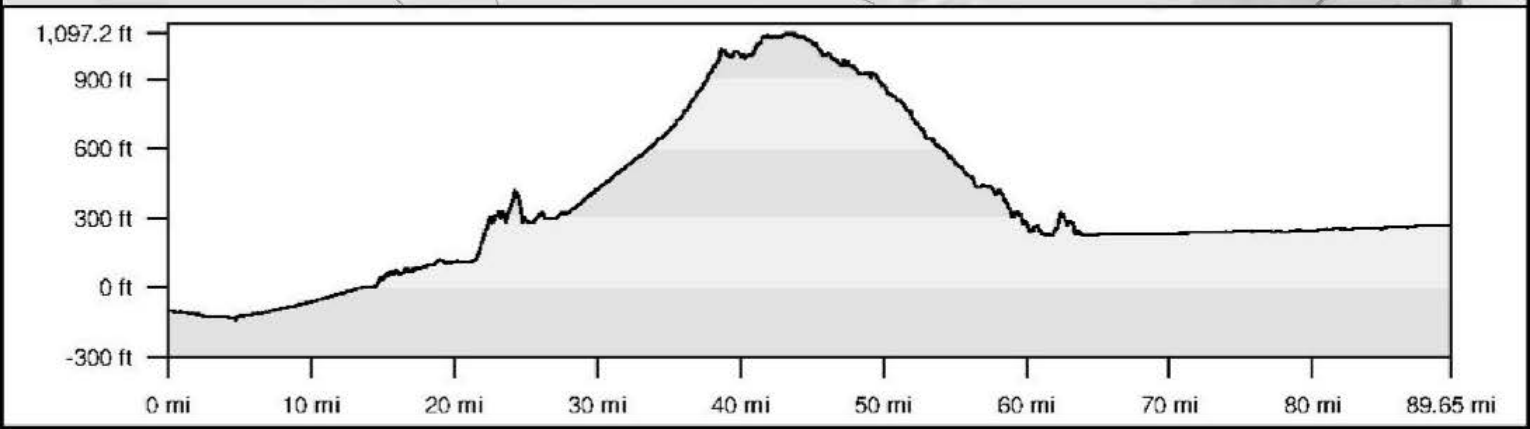
1,097.2 ft
900 ft
600 ft
300 ft
0 ft
-300 ft
0 mi
10 mi
20 mi
30 mi
40 mi
50 mi
60 mi
70 mi
80 mi
89.65 mi

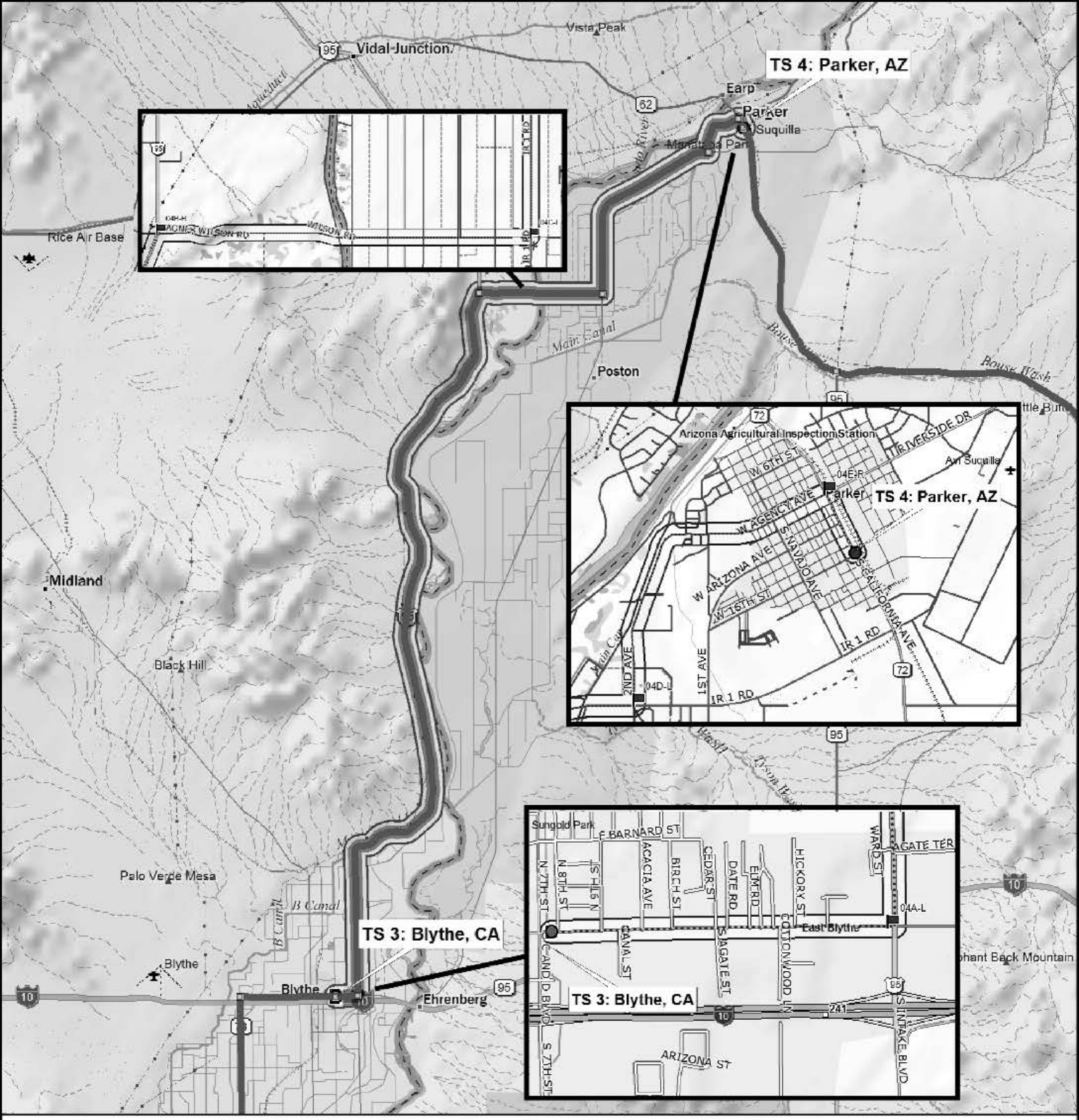
TS 4: Parker, AZ
Vista Peak
Vidal Junction
Earp
Parker
Suquilla
Rice Air Base
Poston
Midland
Black Hill
Palo Verde Mesa
Blythe
Ehrenberg
TS 3: Blythe, CA
Arizona Agricultural Inspection Station
W 6TH ST
W AGENCY AVE
W ARIZONA AVE
W 16TH ST
S NAVAJO AVE
CALIFORNIA AVE
IR 1 RD
1ST AVE
2ND AVE
RIVERSIDE DR
Ari Suquilla
Sungold Park
E BARNARD ST
ACACIA AVE
BIRCH ST
CEDAR ST
DATE RD
ELM RD
HICKORY ST
WARD ST
AGATE TER
N 7TH ST
N 8TH ST
S HILL N
CANAL ST
S AGATE ST
COTTONWOOD LN
East Blythe
CANDIDO BLVD
S 7TH ST
ARIZONA ST
S INTAKE BLVD
241
Main Canal
B Canal
Bouse Wash
431.0 ft
400 ft
350 ft
300 ft
250 ft
0 mi
10 mi
20 mi
30 mi
40 mi
51.37 mi

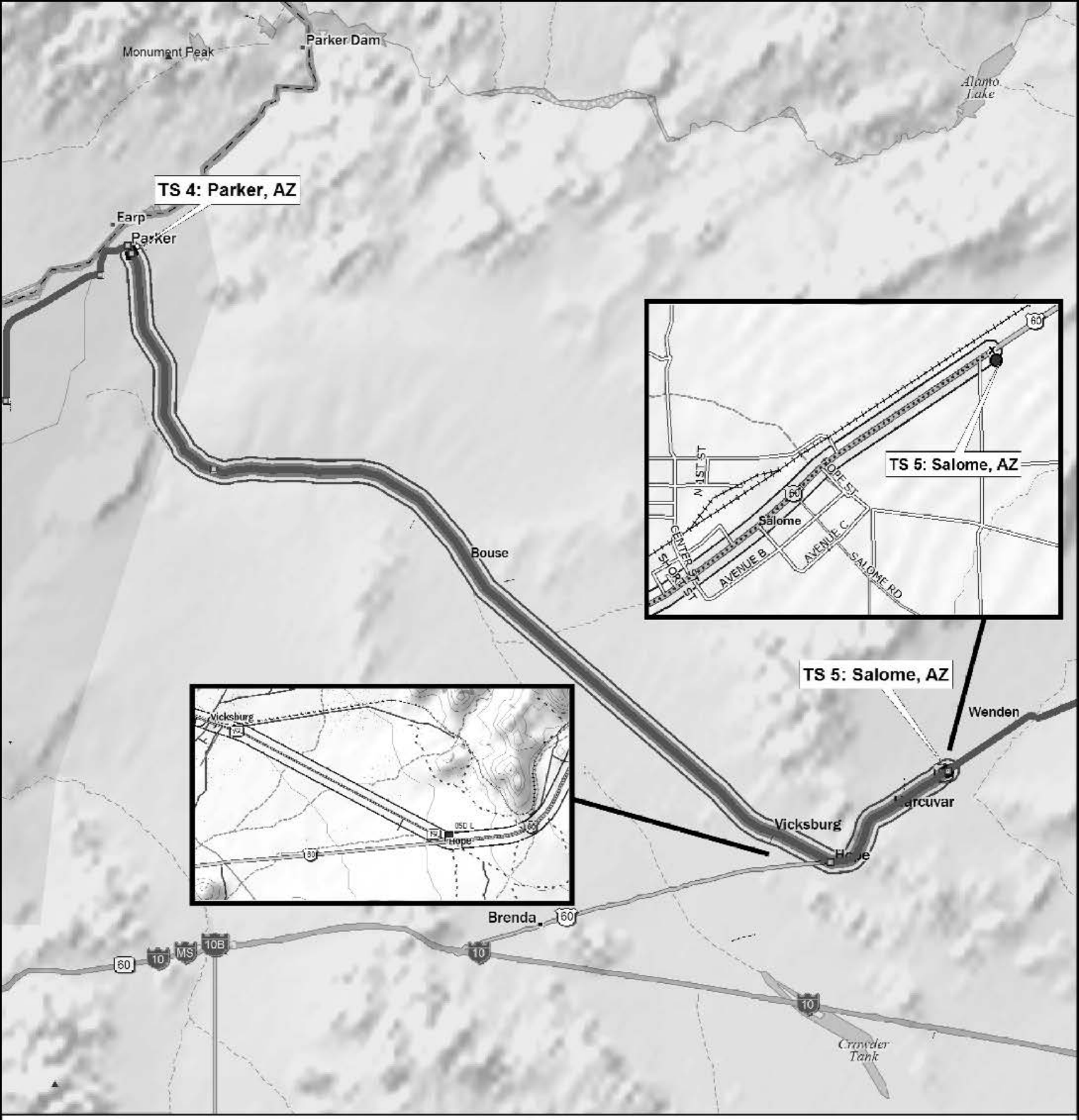
Monument Peak
Parker Dam
Alamo Lake
TS 4: Parker, AZ
Earp
Parker
Bouse
TS 5: Salome, AZ
Salome
N 1ST ST
HOPE ST
CENTER ST
AVENUE B
AVENUE C
SALOME RD
TS 5: Salome, AZ
Wenden
Vicksburg
Hope
Brenda
Crowder Tank

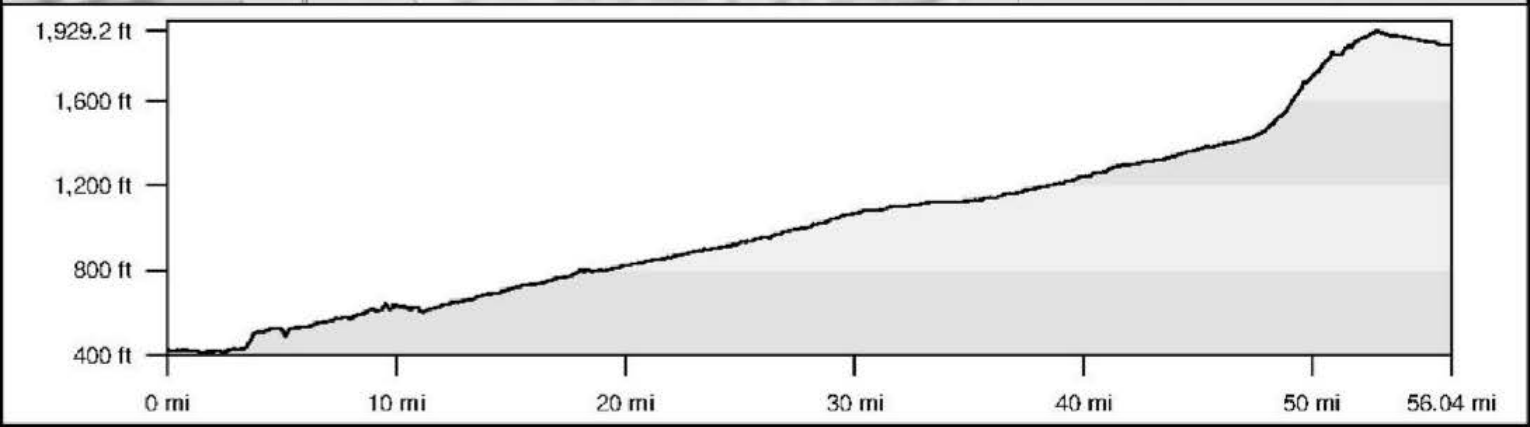
1,929.2 ft
1,600 ft
1,200 ft
800 ft
400 ft
0 mi
10 mi
20 mi
30 mi
40 mi
50 mi
56.04 mi

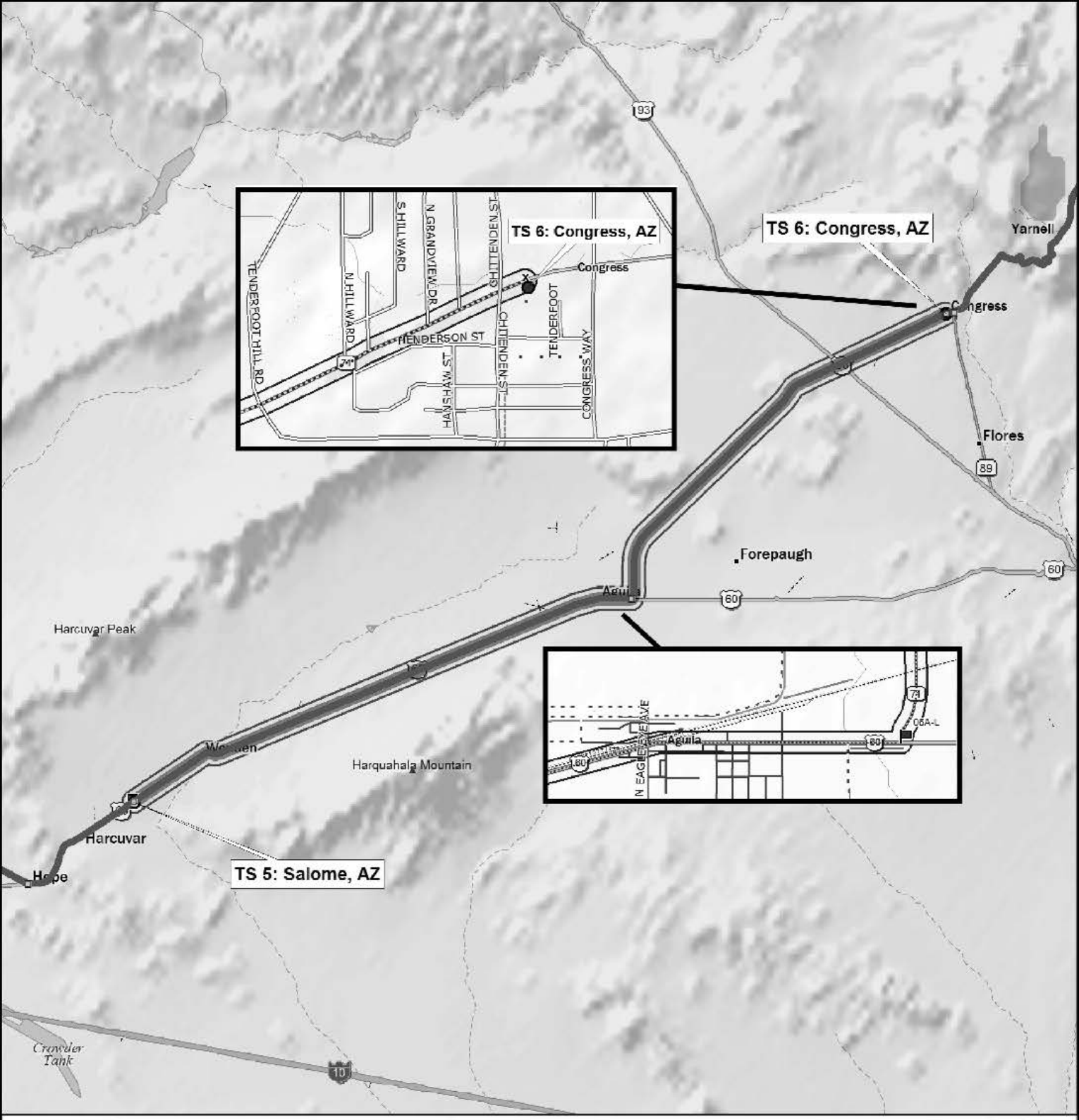
TS 6: Congress, AZ
TS 6: Congress, AZ
Congress
TENDERFOOT HILL RD
N HILLWARD
S HILLWARD
N GRANDVIEW DR
CHITTENDEN ST
HENDERSON ST
TENDERFOOT
HANSHAW ST
CONGRESS WAY
Congress
Yarnell
Flores
Forepaugh
Aguila
Harcuvar Peak
Wenden
Harquahala Mountain
Harcuvar
Hope
TS 5: Salome, AZ
Crowder Tank
N EAGLE EAVE
Aguila
06A-L
93
74
89
60
10

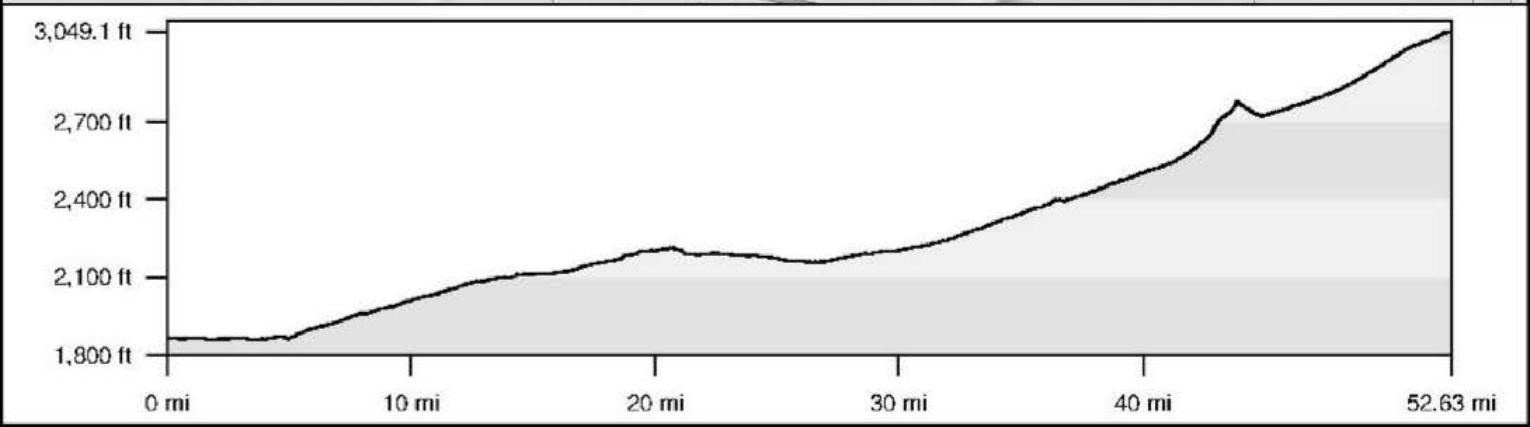
3,049.1 ft
2,700 ft
2,400 ft
2,100 ft
1,800 ft
0 mi
10 mi
20 mi
30 mi
40 mi
52.63 mi

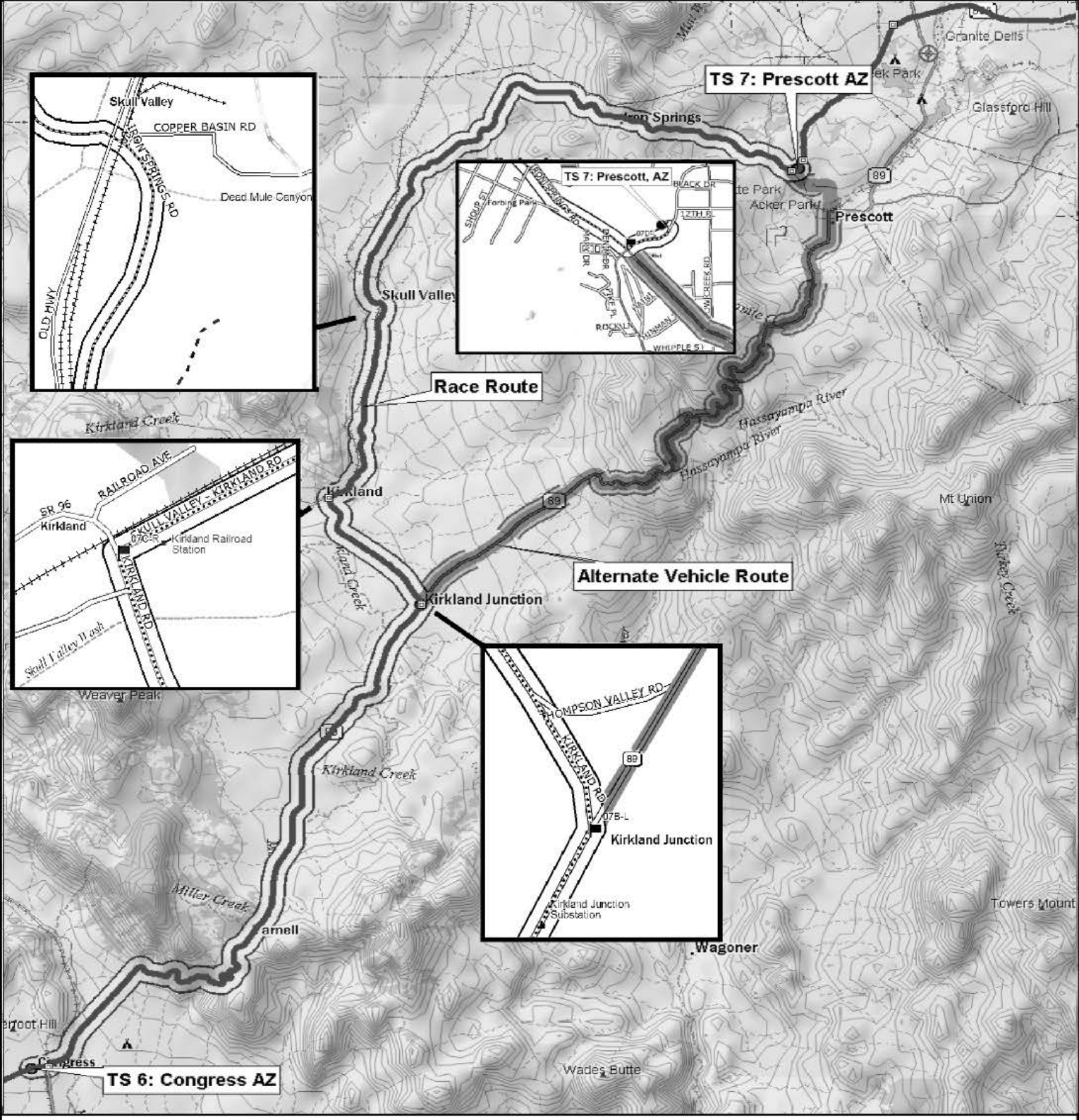
TS 7: Prescott AZ
Granite Dells
Glassford Hill
Iron Springs
Prescott
Skull Valley
Race Route
Kirkland Creek
Hassayampa River
Kirkland
Mt Union
Alternate Vehicle Route
Kirkland Junction
Weaver Peak
Miller Creek
Wagoner
Towers Mount
Congress
TS 6: Congress AZ
Wades Butte
Skull Valley
COPPER BASIN RD
Dead Mule Canyon
OLD HWY
TS 7: Prescott, AZ
Forbing Park
Acker Park
BLACK DR
12TH PL
WHIPPLE ST
RAILROAD AVE
SR 96
Kirkland
SKULL VALLEY - KIRKLAND RD
Kirkland Railroad Station
KIRKLAND RD
Skull Valley Wash
THOMPSON VALLEY RD
KIRKLAND RD
07B-L
Kirkland Junction
Kirkland Junction Substation
89

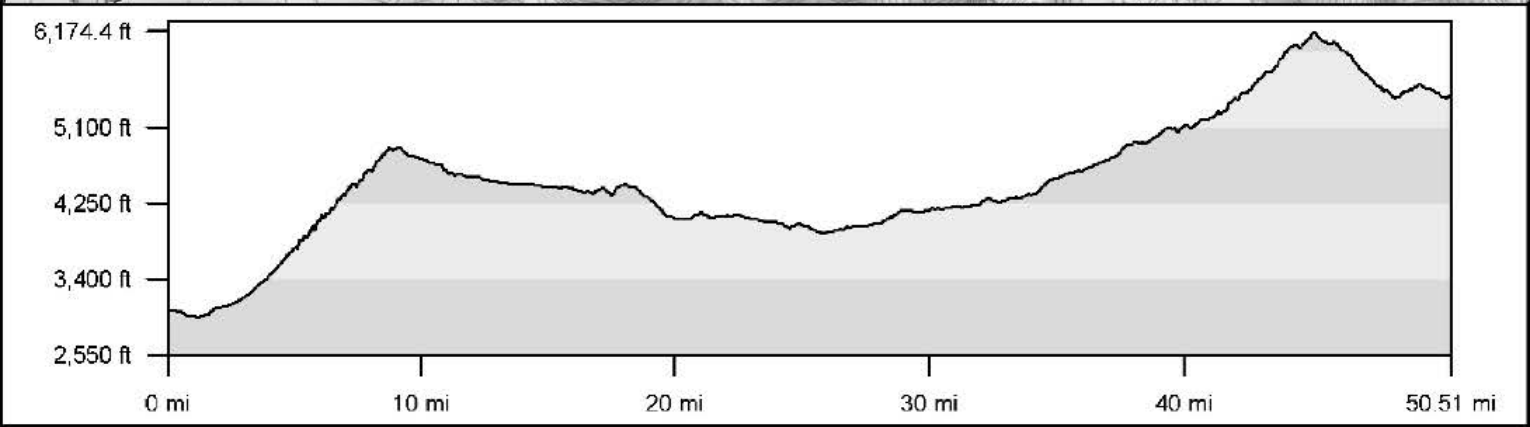
6,174.4 ft
5,100 ft
4,250 ft
3,400 ft
2,550 ft
0 mi
10 mi
20 mi
30 mi
40 mi
50.51 mi

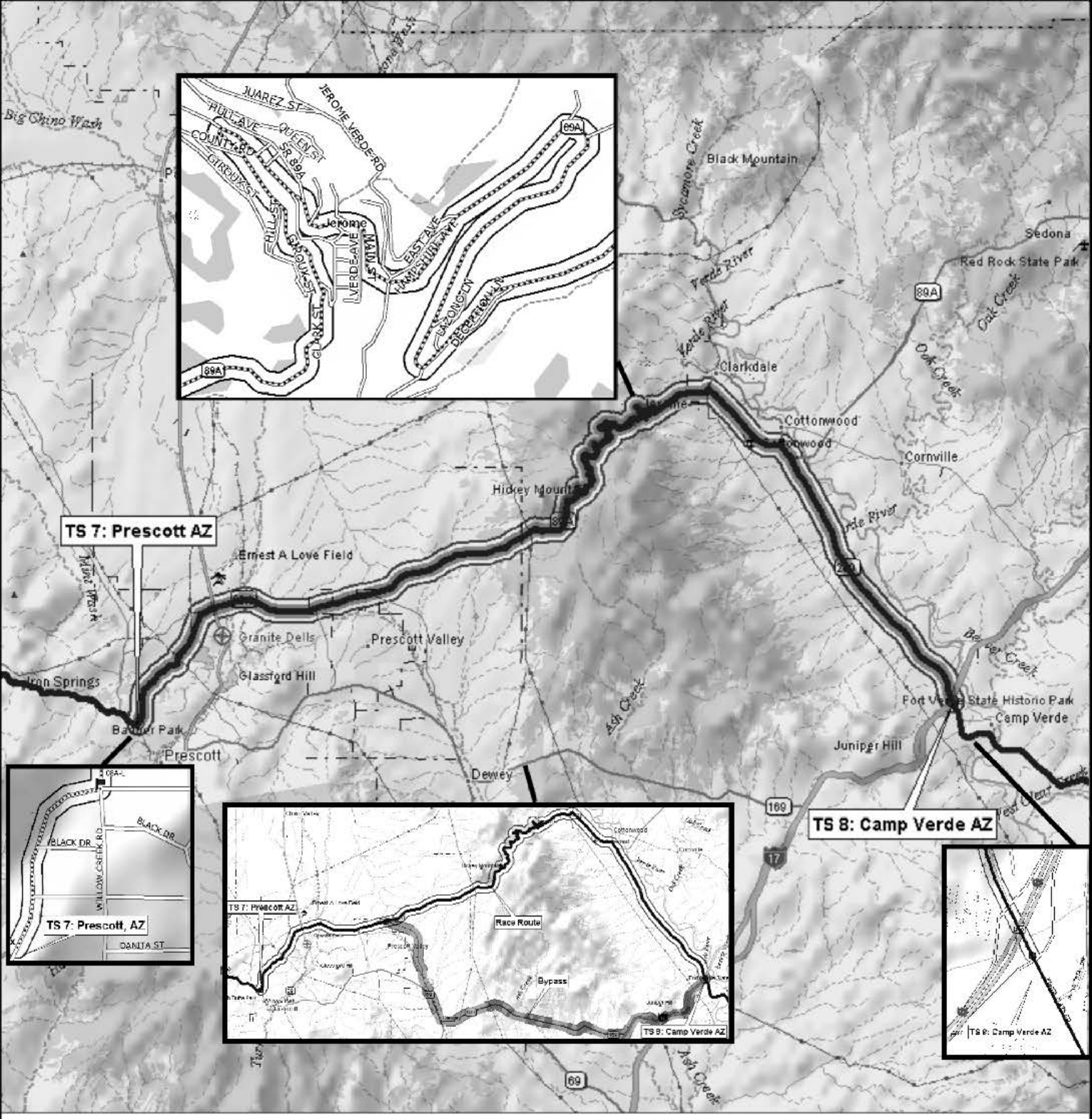
TS 7: Prescott AZ
TS 8: Camp Verde AZ
Jerome
Clarkdale
Cottonwood
Cornville
Sedona
Red Rock State Park
Black Mountain
Hickey Mountain
Ernest A Love Field
Granite Dells
Prescott Valley
Glassford Hill
Prescott
Dewey
Juniper Hill
Camp Verde
Verde River
Oak Creek
Sycamore Creek
Big Chino Wash
Ash Creek
Beaver Creek
Race Route
Bypass
TS 7: Prescott, AZ
TS 8: Camp Verde AZ
7,033.2 ft
6,000 ft
5,000 ft
4,000 ft
3,000 ft
0 mi
10 mi
20 mi
30 mi
40 mi
50 mi
54.47 mi

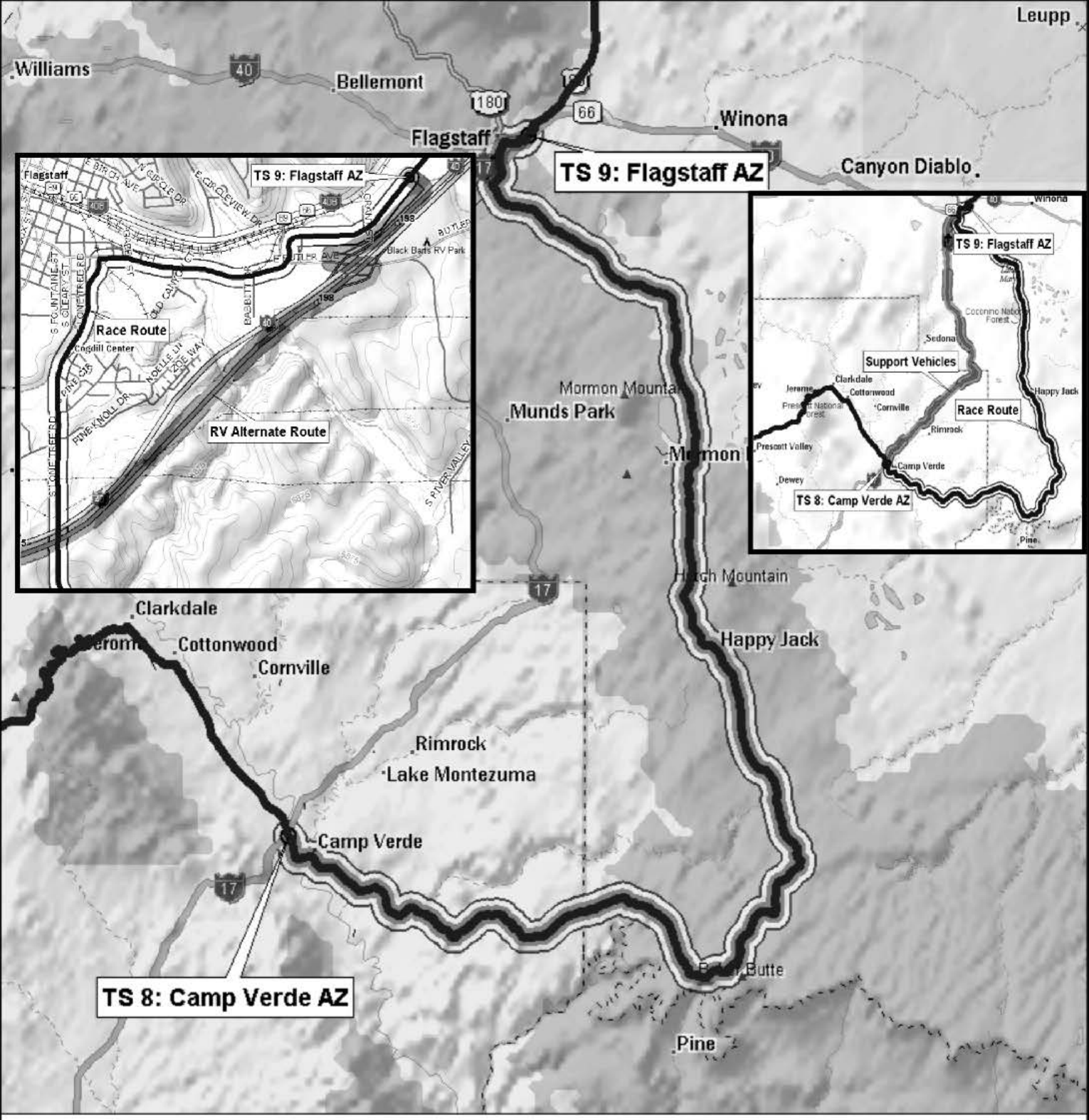
Leupp
Williams
Bellemont
Flagstaff
Winona
Canyon Diablo
TS 9: Flagstaff AZ
Mormon Mountain
Munds Park
Mormon
Hutch Mountain
Happy Jack
Clarkdale
Cottonwood
Cornville
Rimrock
Lake Montezuma
Camp Verde
Butte
Pine
TS 8: Camp Verde AZ
Race Route
RV Alternate Route
Support Vehicles
Sedona
Jerome
Prescott Valley
Dewey

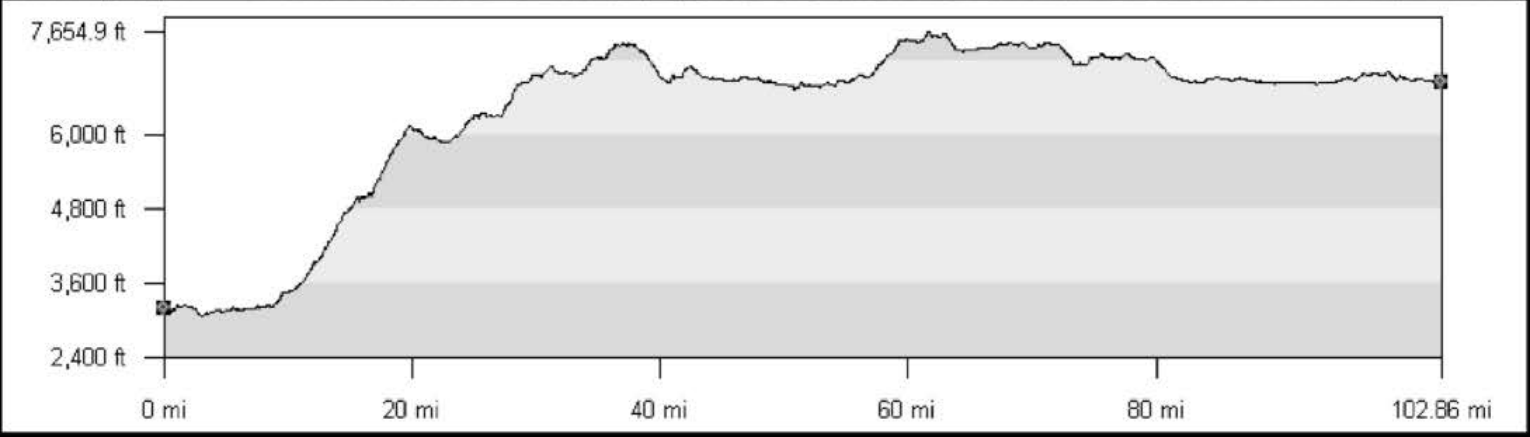
7,654.9 ft
6,000 ft
4,800 ft
3,600 ft
2,400 ft
0 mi
20 mi
40 mi
60 mi
80 mi
102.86 mi

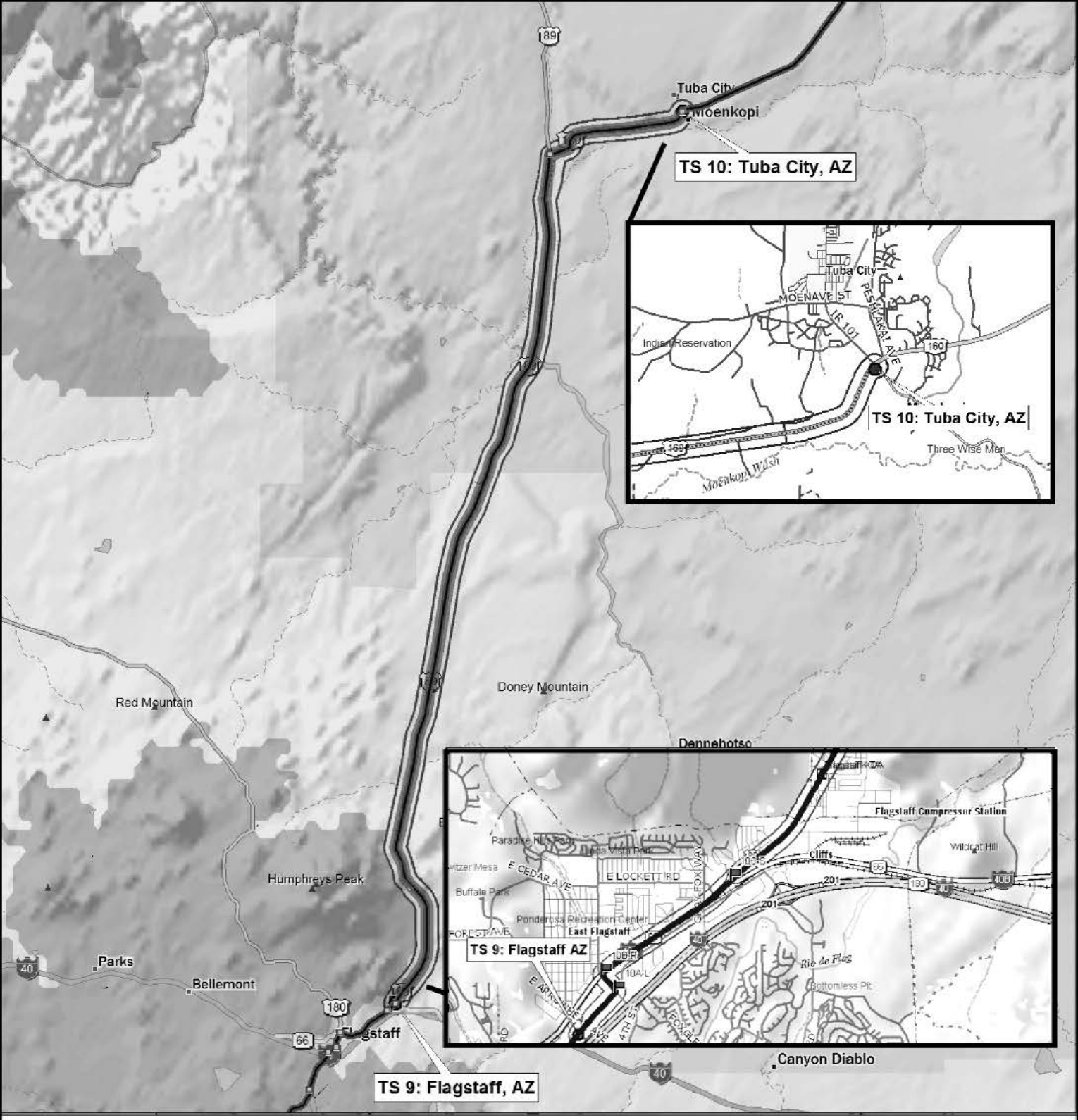
Tuba City
Moenkopi
TS 10: Tuba City, AZ
Tuba City
MOENAVE ST
PESHLAKAI AVE
Indian Reservation
160
TS 10: Tuba City, AZ
Three Wise Men
Moenkopi Wash
Red Mountain
Doney Mountain
Dennehotso
Flagstaff Compressor Station
Wildcat Hill
Cliffs
Paradise Hills
Linda Vista Park
E CEDAR AVE
E LOCKETT RD
Buffalo Park
Ponderosa Recreation Center
East Flagstaff
FOREST AVE
TS 9: Flagstaff AZ
Rio de Flag
Bottomless Pit
Humphreys Peak
Parks
Bellemont
Flagstaff
TS 9: Flagstaff, AZ
Canyon Diablo

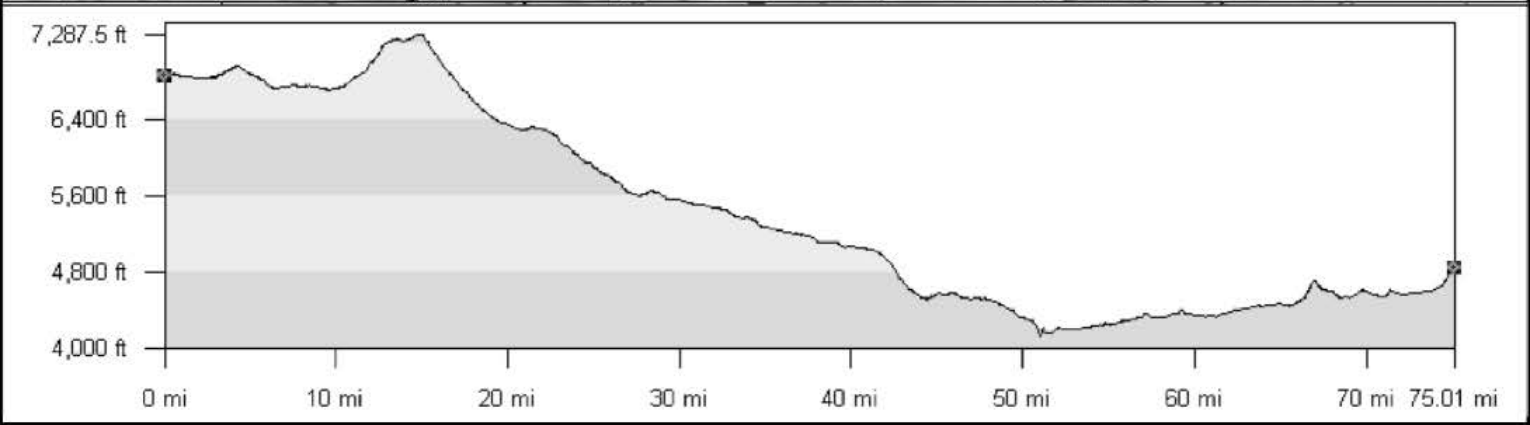
7,287.5 ft
6,400 ft
5,600 ft
4,800 ft
4,000 ft
0 mi
10 mi
20 mi
30 mi
40 mi
50 mi
60 mi
70 mi
75.01 mi

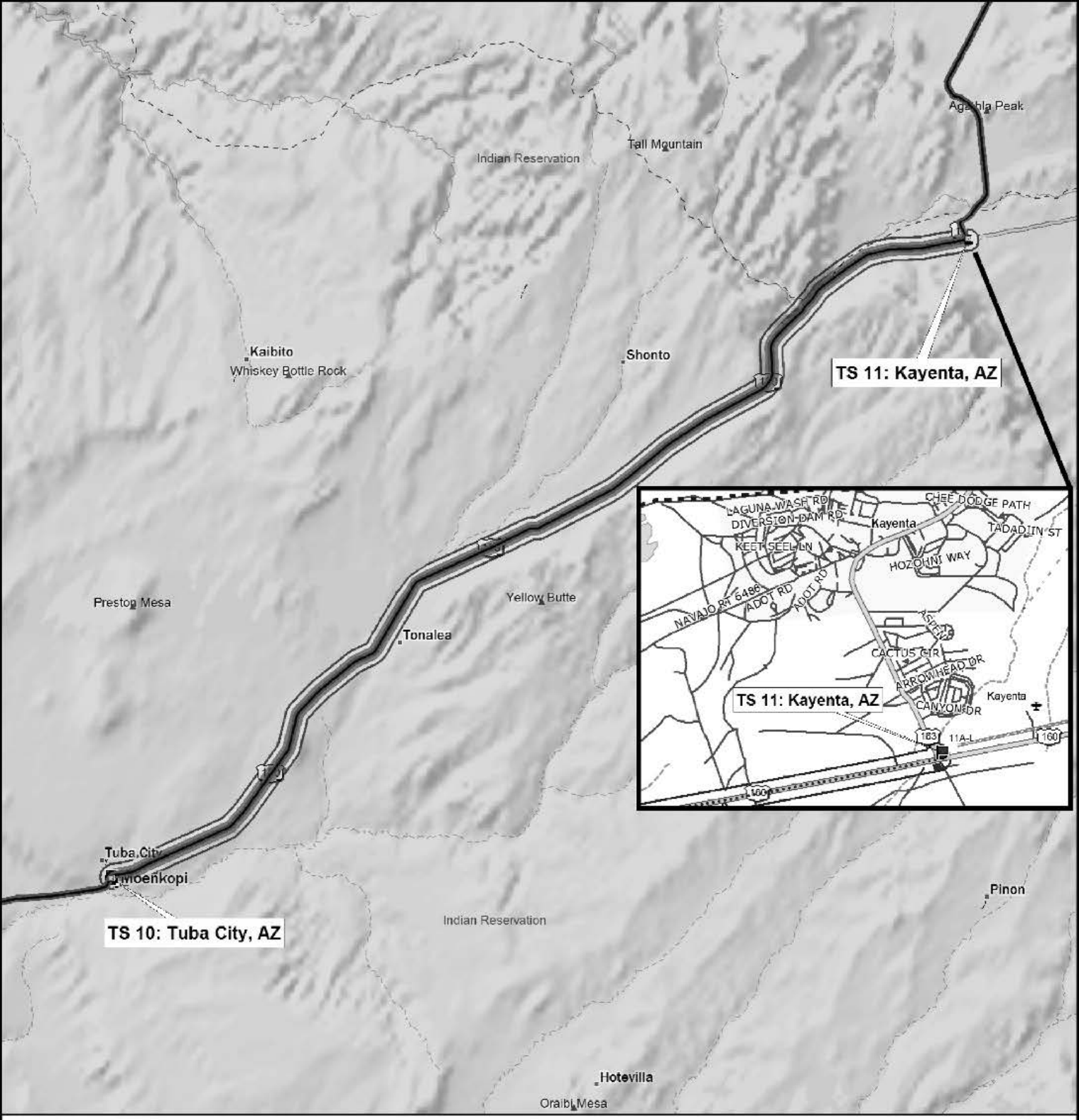
Agathla Peak
Tall Mountain
Indian Reservation
Kaibito
Whiskey Bottle Rock
Shonto
TS 11: Kayenta, AZ
Prestop Mesa
Yellow Butte
Tonalea
Tuba City
Moenkopi
TS 10: Tuba City, AZ
Indian Reservation
Pinon
Hotevilla
Oraibi Mesa
LAGUNA WASH RD
DIVERSION DAM RD
CHEE DODGE PATH
Kayenta
TADADIIN ST
KEET SEEL LN
HOZONI WAY
NAVAJO RT 6486
ADOT RD
ADOT RD
ASPEN
CACTUS CIR
ARROWHEAD DR
CANYON DR
Kayenta
TS 11: Kayenta, AZ
183
11A-L
160
160

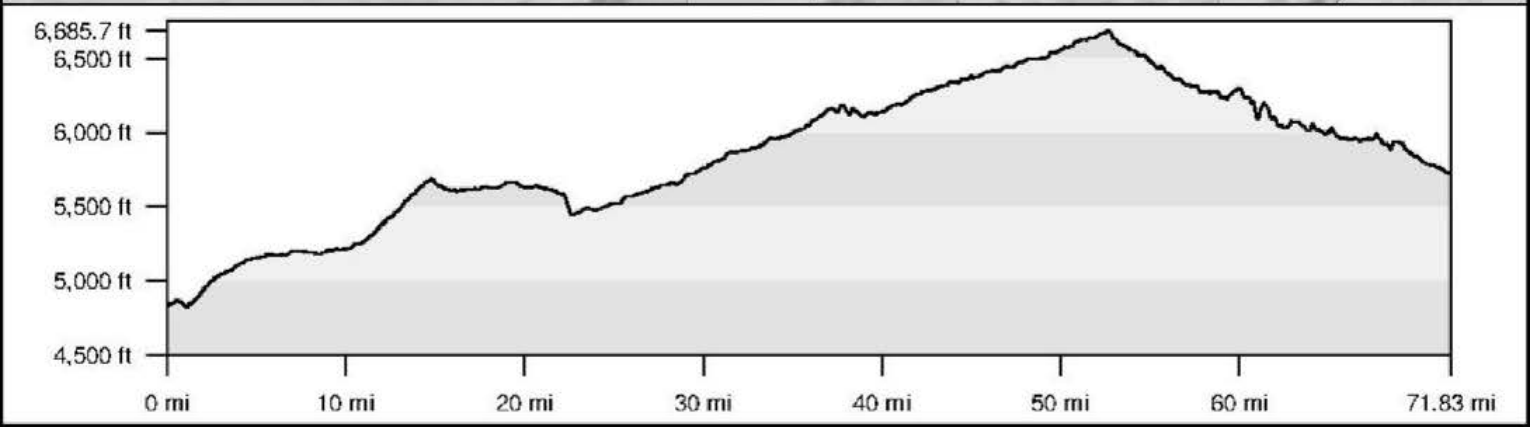
6,685.7 ft
6,500 ft
6,000 ft
5,500 ft
5,000 ft
4,500 ft
0 mi
10 mi
20 mi
30 mi
40 mi
50 mi
60 mi
71.83 mi

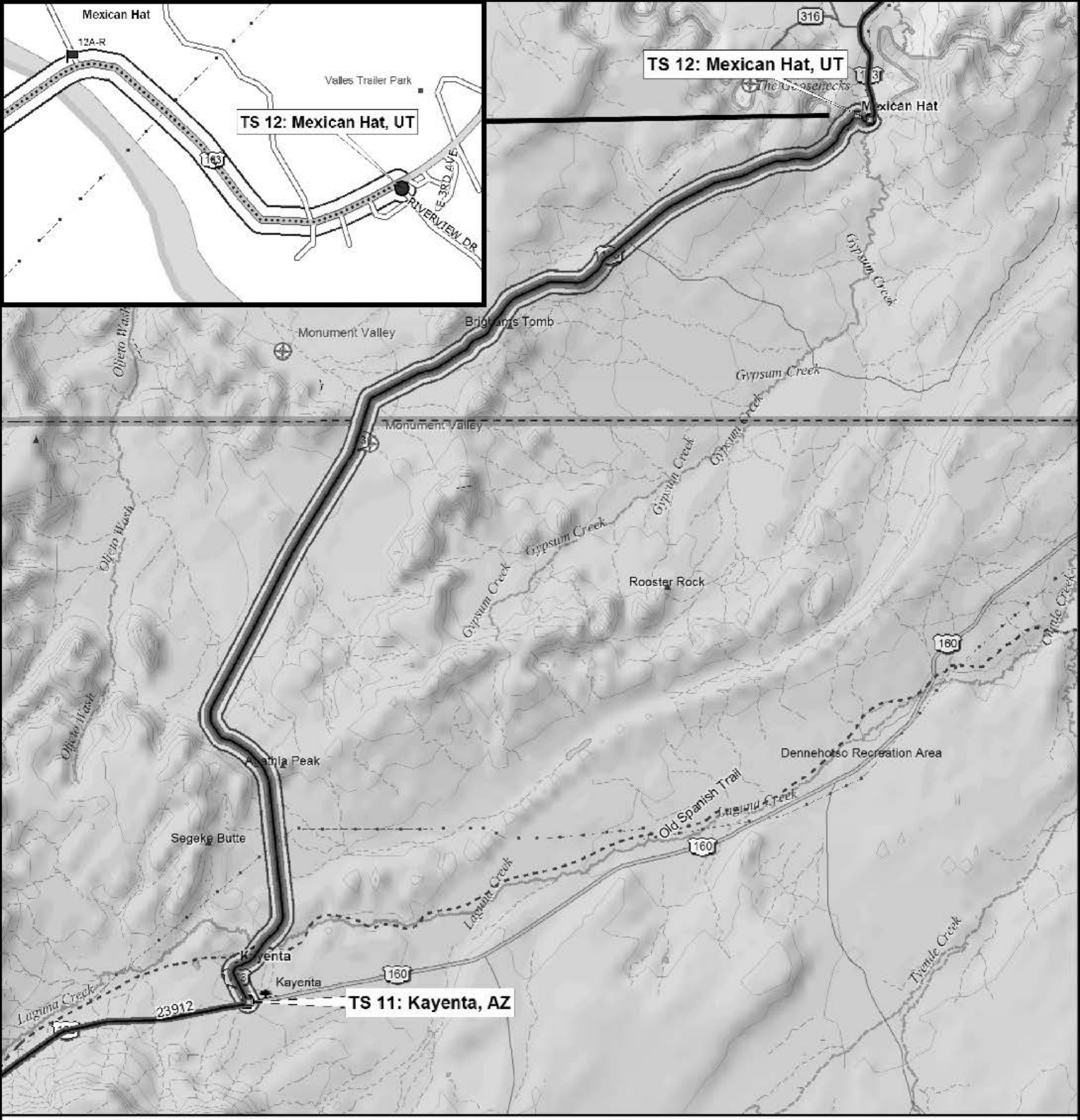
Mexican Hat
12A-R
Valles Trailer Park
TS 12: Mexican Hat, UT
163
E 3RD AVE
RIVERVIEW DR
316
TS 12: Mexican Hat, UT
The Goosenecks
Mexican Hat
Gypsum Creek
Monument Valley
Brigham's Tomb
Gypsum Creek
Monument Valley
Gypsum Creek
Gypsum Creek
Gypsum Creek
Gypsum Creek
Rooster Rock
Oljeto Wash
Oljeto Wash
Oljeto Wash
160
Dennehotso Recreation Area
Agathla Peak
Old Spanish Trail
Segeke Butte
Laguna Creek
160
Laguna Creek
Kayenta
Kayenta
160
TS 11: Kayenta, AZ
Laguna Creek
23912
Tsegi Creek

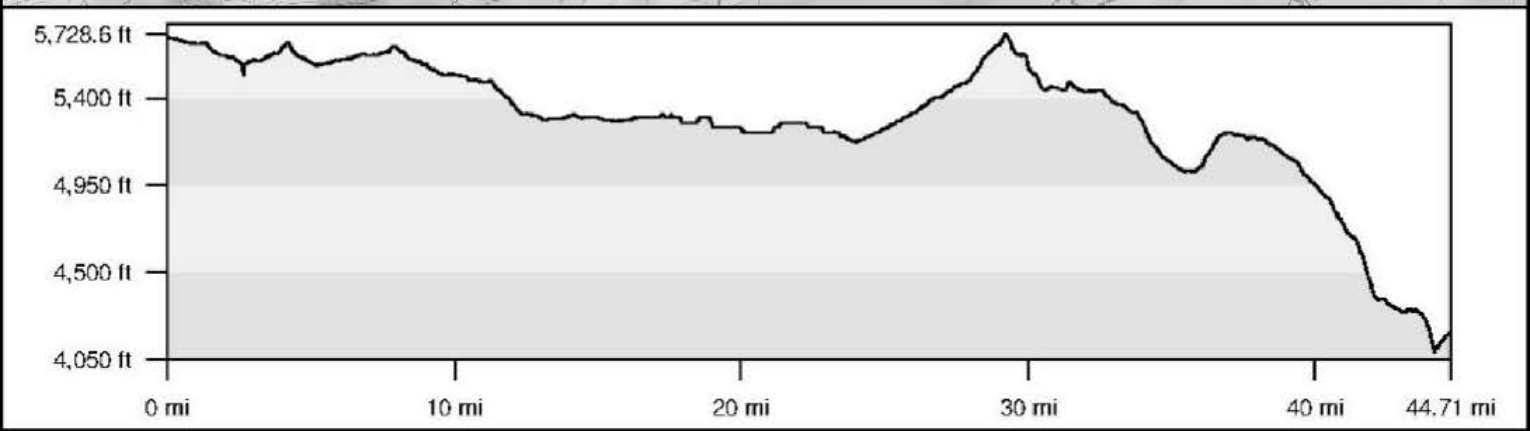
5,728.6 ft
5,400 ft
4,950 ft
4,500 ft
4,050 ft
0 mi
10 mi
20 mi
30 mi
40 mi
44.71 mi

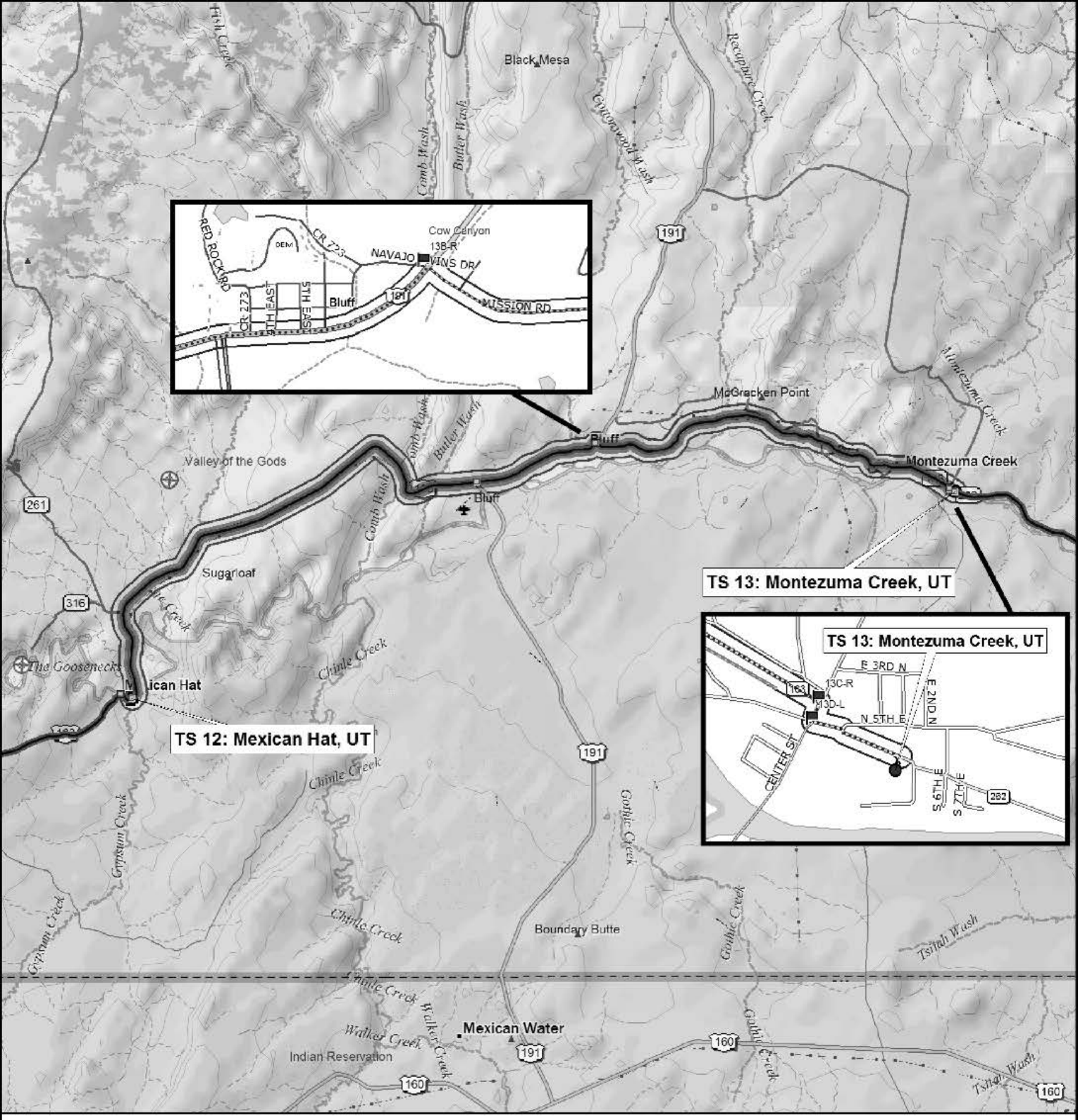
Black Mesa
Fish Creek
Comb Wash
Butler Wash
Cottonwood Wash
Recapture Creek
Cow Canyon
13B-R
NAVAJO
WINS DR
MISSION RD
RED ROCK RD
CR 273
CR 275
DEM
5TH EAST
Bluff
191
McCracken Point
Montezuma Creek
Valley of the Gods
261
Sugarloaf
316
The Goosenecks
Mexican Hat
TS 12: Mexican Hat, UT
TS 13: Montezuma Creek, UT
Chinle Creek
Gothic Creek
Gypsum Creek
Boundary Butte
Tsitah Wash
Walker Creek
Mexican Water
Indian Reservation
160
E 3RD N
E 2ND N
N 5TH E
CENTER ST
E 4TH S
S 7TH E
13C-R
13D-L
163
282

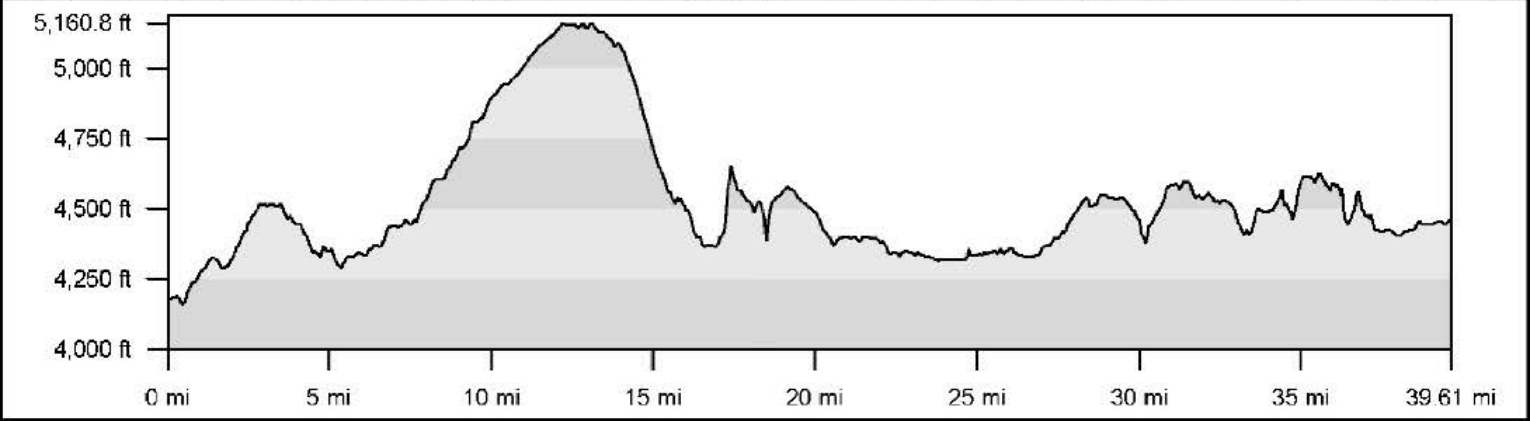
5,160.8 ft
5,000 ft
4,750 ft
4,500 ft
4,250 ft
4,000 ft
0 mi
5 mi
10 mi
15 mi
20 mi
25 mi
30 mi
35 mi
39.61 mi

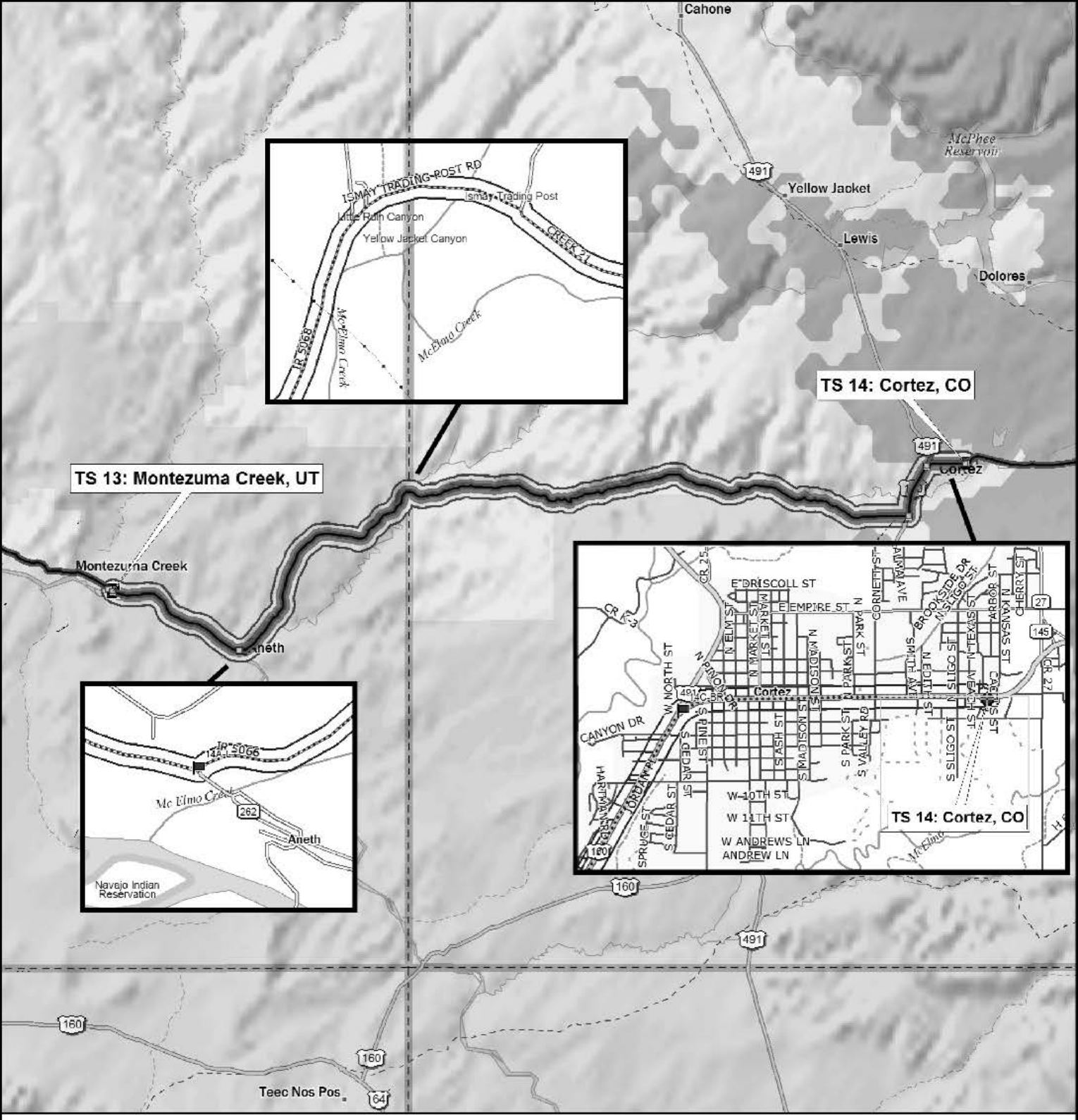
Cahone
McPhee Reservoir
491
Yellow Jacket
Lewis
Dolores
ISMAY TRADING POST RD
Ismay Trading Post
Little Ruth Canyon
Yellow Jacket Canyon
CREEK 21
McElmo Creek
TS 14: Cortez, CO
Cortez
TS 13: Montezuma Creek, UT
Montezuma Creek
Aneth
E DRISCOLL ST
E EMPIRE ST
N ELM ST
N MARKET ST
N MADISON ST
N PARK ST
CORNETT ST
ALMA AVE
BROOKSIDE DR
N SLIGO ST
N TEXAS ST
N KANSAS ST
CHERRY ST
CR 25
CR 23
W NORTH ST
N PINON DR
CANYON DR
S PINE ST
S CEDAR ST
S ASH ST
S MADISON ST
S PARK ST
S VALLEY RD
S SLIGO ST
W 10TH ST
W 11TH ST
W ANDREWS LN
ANDREW LN
SPRUCE ST
TS 14: Cortez, CO
IR 5066
14A-L 5066
Mc Elmo Creek
262
Navajo Indian Reservation
160
64
Teec Nos Pos
6,190.5 ft
5,850 ft
5,400 ft
4,950 ft
4,500 ft
4,050 ft
0 mi
10 mi
20 mi
30 mi
40 mi
50.26 mi

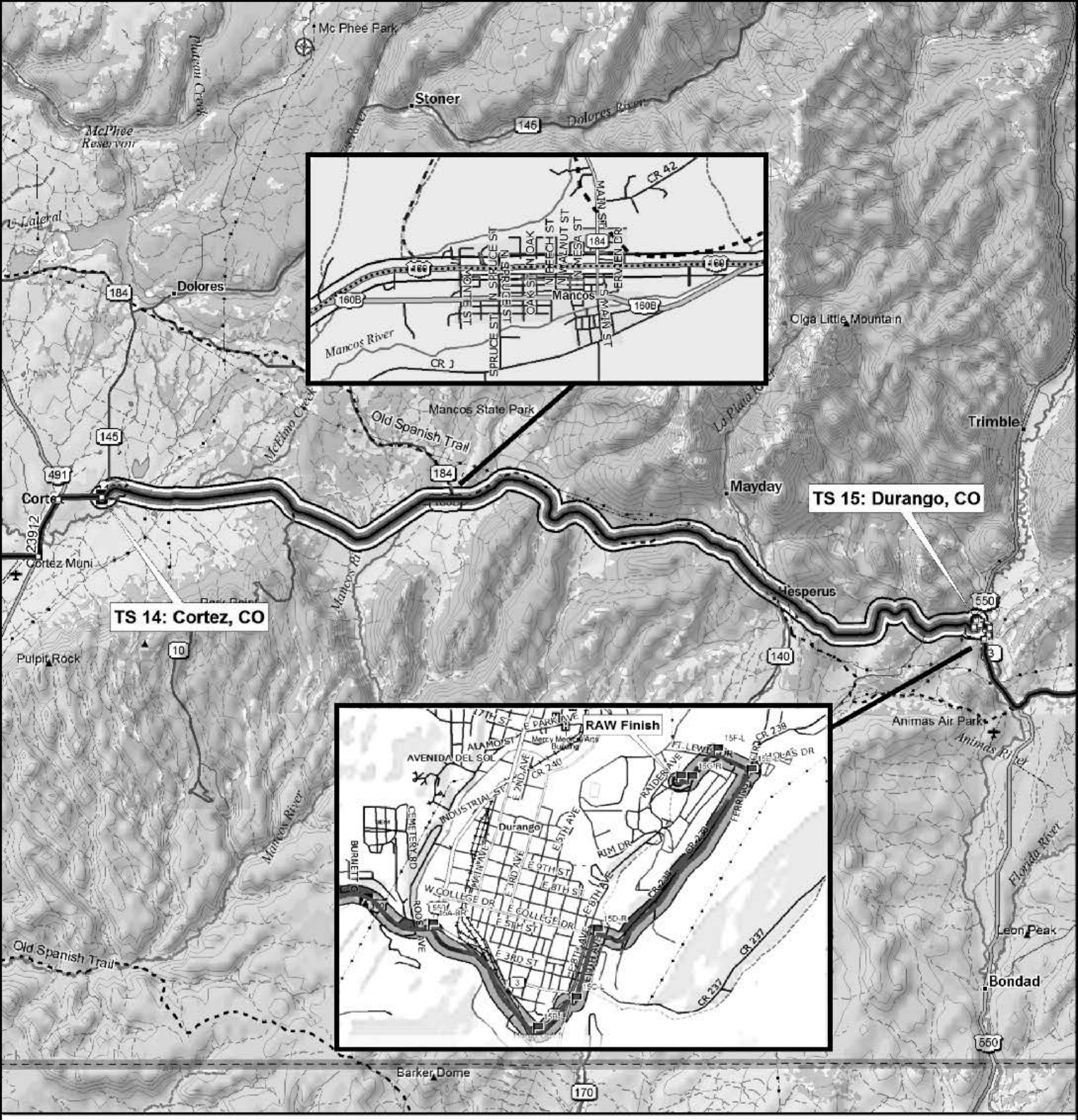
Mc Phee Park
Stoner
Dolores River
McPhee Reservoir
Dolores
Mancos
Mancos River
Olga Little Mountain
Mancos State Park
Old Spanish Trail
Trimble
Mayday
TS 15: Durango, CO
Cortez
Cortez Muni
TS 14: Cortez, CO
Hesperus
Pulpit Rock
Animas Air Park
Animas River
Florida River
Leon Peak
Bondad
Barker Dome
RAW Finish
Durango
AVENIDA DEL SOL
ALAMO ST
E PARK AVE
INDUSTRIAL ST
CEMETERY RD
BURNETT
W COLLEGE DR
E COLLEGE DR
E 3RD ST
E 5TH ST
E 6TH ST
E 8TH ST
E 9TH ST
E 10TH ST
E 2ND AVE
E 3RD AVE
E 5TH AVE
E 6TH AVE
E 8TH AVE
E 9TH AVE
E 10TH AVE
RAIDER AVE
RIM DR
FT LEWIS DR
CR 238
CR 237
CR 240
CR 42
MAIN ST
SPRUCE ST
OAK ST
WALNUT ST
MESA ST
LERAGEN DR
CR J
8,416.3 ft
7,800 ft
7,200 ft
6,600 ft
6,000 ft
0 mi
10 mi
20 mi
30 mi
40 mi
46.35 mi